

B3

THE
FIFE ARMS
BRAEMAR

A Braemar landmark, The Fife Arms re-opens in 2018 after a full restoration

46 Rooms & Suites | Restaurant
Cocktail Bar | Pub | Garden | Spa | Shop

thefifearms.com
The Fife Arms, Mar Rd, Braemar,
Aberdeenshire AB35 5YN

A1

BYGONE DRIVES
LUXURY EXPERIENCES

Bydand B&B & Classic Car Self Hire in The Cairngorms National Park

A warm welcome awaits you from Isobel at Bydand B&B - Luxury accommodation with commanding views of the Cairngorms - Rural & peaceful location.

- Self Hire a Classic 1970's MGB Roadster - Stay & Tour Packages available
- Vintage Bentley Chauffeur Tours - Memorable - Unique Experiences
- Visit Whisky Distilleries - Castles & Coasts
- Tours can be tailored to your interests

www.accommodationincairngorms.co.uk
www.bygonedrives.co.uk
Tel: 01 479 851262 Mob: 07974691623

B6

Persie
persiedistillery.com

GLENSHEE, HIGHLAND PERTSHIRE
HOME OF PERSIE GIN

Come and see a working craft distillery in action!
Sample our award-winning gins and see for yourself how we can unlock your taste buds through your sense of smell.
Just a 30 minute drive from Braemar.
Open 12 noon to 6pm every day except Fridays

B1

Grantown-on-Spey
MUSEUM

FAIGH-TASGAIDH BAILE NAN GRANNACH
Museum, Gallery, Shop
Visitor Information Centre
www.grantownmuseum.co.uk
April - Oct, Mon - Sat, 10 - 5

D3

GLENTANAR

The Perfect Escape
With nine luxury self-catering cottages, stay at Glentanar and enjoy the best of nature in Scotland. Only 20 minutes drive east from Ballater.
Book online at www.glentanar.co.uk

B3

Braemar Lodge

Where a warm Scottish welcome awaits you.

A former Victorian shooting lodge, only a 2 minute stroll from the centre of Braemar.

LODGE ACCOMMODATION

- Relax in warm comfortable surroundings - all bedrooms en-suite
- Self-Catering Log Cabins
- Furnished to a high standard and very comfortable
- The Bankhouse
- Great Value Accommodation for up to 12 people, in the hotel grounds
- Fine Dining in our Restaurant
- Enjoy the best of Scottish produce freshly prepared

Glenshee Road, Braemar, Aberdeenshire, AB35 5YQ
Tel: 01397 41627
Email: mail@braemarlodge.co.uk
www.braemarlodge.co.uk

SnowRoads.

Discover the heart of the Cairngorms National Park

Explore the 90 miles of the Snow Roads, in Gaelic: Slighean Snochdaich to discover wild and beautiful landscapes and uncover the tales and hidden treasures of this untouched area.

www.snowroads.com

B3

ST MARGARET'S
BRAEMAR
PERFORMANCE ARTS HERITAGE

St Margaret's is an A listed building of historic and architectural importance. Since 2015, the community trust has been working to restore the building with a full programme of concerts, performances and exhibitions alongside a permanent heritage display.

More information on
www.stmargaretsbraemar.org.uk
or from admin@stmargaretsbraemar.org.uk

B4

GLENSHEE SKI CENTRE
CARNETHY, BRAEMAR, ABERDEENSHIRE AB35 5DU

The Cairngorms Ski Lift runs from May to September/October (weather permitting) and has links for mountain bikes. You can ride down the mountain on the Land Rover track. Please note this is not a beginners ride.

OPENING TIMES: 8.30am - 5pm (7 days a week during season)
Base cafe is open daily 8.30am to 4.45pm.

TEL: 01330741262 (DIAL FOR SHOW REPORT) FAX: 01330741668
E-MAIL: INFO@SKI-GLENSHEE.CO.UK WWW.SKI-GLENSHEE.CO.UK
CARNETHY, BRAEMAR, ABERDEENSHIRE AB35 5DU

C3

ROYAL LOCHNAGAR

Crathie, Ballater, Aberdeenshire AB35 5TB
T: 01339 742700
E: royal.lochnagar.distillery@diageo.com

B1

The Grant Arms Hotel
THE WILDLIFE HOTEL

The 90 mile journey on the SNOW ROADS - a slow road in Britain and travelling through the outstanding landscapes of the eastern Cairngorms - takes you to Grantown on Spey, a traditional Highland town on the famous River Spey.

The Grant Arms Hotel, which has recently been refurbished and upgraded to offer modern comforts whilst retaining a traditional character, offers 50 en-suite bedrooms with Tea and Coffee making facilities, Toiletries, Hair Dryer and Colour TV. The newly refurbished Restaurant has been designed with a warm and traditional feel, to enable space yet intimacy. After a long day relax and enjoy a drink in our "Capercaillie Bar". There is a full range of Bar drinks available, including a wide selection of Speyside Single Malts and Scottish Gins, but also draught beers as well as locally brewed guest ales.

1 night from £85pp Half Board
4 nights from £315pp Half Board

The prices include accommodation in a Standard Room, Full Scottish Breakfast and 3 course Dinner. Free car parking and WiFi. Subject to availability.

TO BOOK CALL 01479 872526
www.braemarcastle.co.uk or email: booking@braemarcastle.co.uk
BRAEMAR LTD, 28 THE SQUARE, GRANTOWN-ON-SPEY, PERTSHIRE, AB35 5DU

LOVE THE ROAD

YOUR SNOW ROADS
YOUR ADVENTURE
YOUR WAY

3 DAY CAMPERVAN HIRE FROM £315

cairngorm CAMPERS.com

FREE

Essential Guides to the Cairngorms

What's On
PARK!

Pick up your copies when you get here.
www.visitcairngorms.com

B2

WHISKY CASTLE
WORLD'S FAMOUS PURE SCOTCH WHISKY
WITH OVER 800 MALT FLAVORS

EXPLORE THE WORLD OF WHISKY ON YOUR JOURNEY THROUGH THE SNOW ROADS

- Welcoming cafe with hot food and FREE wifi
- Independent specialist advice
- Expert tasting sessions
- Individually selected cask bottled exclusively for the Whisky Castle
- A great array of Scottish gins, craft beer and wine
- A unique selection of gifts, clothing, jewellery and foods
- A great experience for the whole family

6 MAIN ST, TOMINToul, MORAY AB37 9EX
TEL: 01330741668
WWW.WHISKYCASTLE.COM

B4

GLENSHEE SKI CENTRE
CARNETHY, BRAEMAR, ABERDEENSHIRE AB35 5DU

22 Lifts & 36 Runs to suit all levels of skiers and boarders.

FACILITIES: Equipment Hire, Snowsports School, Shop & 3 Mountain Cafes.
OPENING TIMES: 8.30am-5pm (7 days a week during season)
Chairlift and cable open during summer June/September

TEL: 01330741262 (DIAL FOR SHOW REPORT) FAX: 01330741668
E-MAIL: INFO@SKI-GLENSHEE.CO.UK WWW.SKI-GLENSHEE.CO.UK
CARNETHY, BRAEMAR, ABERDEENSHIRE AB35 5DU

B3

BRAEMAR CASTLE

Built 1628. Guided or audio tours of 12 furnished rooms. Great stories of the Earls of Mar, Jacobites, soldiers and Clan Bannochburn.

Check opening times, April to October, at
www.braemarcastle.co.uk

C3

HOWE OF TORBEG
WOODEN POD GLAMPING

Unique accommodation right at the heart of the Snow Roads

GLEN CAIRN, BALLATER
howeofortobeg.co.uk

SnowRoads.

90 miles of Digital Fuel

SNOW ROADS DIGITAL GUIDE

The Snow Roads app and website will help you plan your adventure and build happy memories in this wild and beautiful place.

Shape your perfect road trip using an interactive map, bearings and audio guides and keep everybody entertained with videos, music and a Snow Roads augmented reality game.

Download the app before you go, or in a wet spot, for the ability to truly discover the Snow Roads and search for things to do nearby no matter where you are.

Available to download in summer 2018 for Apple and Android devices.
www.snowroads.com

B1

Granttown-on-Spey
BAILE NAN GRANNACH

"A week or a weekend, A night or a day. Spend some time in Granttown-on-Spey"

www.granttownonline.com

SnowRoads.
90 miles of Safe Driving!

SAFE DRIVING ON THE SNOW ROADS

The Snow Roads are slow roads. Take your time to enjoy the views, villages and attractions. You will experience steep hills, blind summits, tight bends and single-track roads on part of the route so be sure to drive with care and courtesy. On narrow sections, please be aware of other drivers and use passing places to allow others to continue on their way.

- Keep left.
- Seatbelts and car seats for children are compulsory.
- You will be travelling through some rural areas so be patient if you come across slow moving farm vehicles.
- Slow down if you see farm animals on or beside the roads.
- Slow down on cycles.
- Keep topped up with fuel by refilling when your tank is half empty.
- Don't park in passing places or block field access.
- Don't travel in convoy or impede vehicles behind you.
- Break before bends and blind summits and keep to a safe speed.

There's an 18-tonne restriction on the Galmsburgh Bridge and large vehicles and coaches may need to consider an alternative route.

For further information:
http://roadbookforscotland.org.uk/
For electric charging point information:
http://www.gov.scot/Topics/energy/ev/ev-charging-points-map

www.snowroads.com

C2

Lecht 2090

A natural playground offering exciting outdoor activities for both the summer and winter seasons

WINTER ACTIVITIES

- Ideal for all levels of skiers & snowboarders
- 12 Lifts, includes 3 person chairlift
- Equipment hire available
- Ski School

SUMMER ACTIVITIES

- 2 downhill mountain trails for Mountain Bikes with a skills park
- Trip on the Chairlift to the top for a wander and some spectacular view

DAY LODGE CAFE SERVING SELECTION OF HOT MEALS, SNACKS & DRINKS

T: 019756 51440 E: info@lecht.co.uk
AB36 BYP (2 miles south of the centre)
www.thelecht.co.uk

D3

VISIT BALLATER
The Jewel of the Cairngorms

In the centre of Royal Deeside, and at the heart of the Snow Roads, is Ballater. This thriving community makes for an ideal place to stop over with a range of accommodation options and myriad sporting pursuits.

Royal Connections Natural Beauty Walks and Relaxation Food and Drink Accommodation Shopping

Queen Victoria fell in love with the area and built Balmoral Castle just outside the village. Today, the royal connection remains strong. Many of the shop fronts proudly display the Royal Warrant and so you can try some local produce fit for the Queen, including a local tipple at Royal Lochnagar Distillery.

The locals are known for their gusto in organising events with Victoria Week, The Ballater Games, The Royal Deeside Walking Week, and The Ballater Duck Festival firm favourites.

Surrounded by ancient pine forest and natural beauty spots, such as Loch Muick, Craigendoch Hill and Lochnagar, there are a host of walking and cycling opportunities.

www.visitballater.com

B3 B2 D2

From start to finish and all points in between

Book now and discover the Snow Road with us.

In the centre of Royal Deeside, and at the heart of the Snow Roads, is Ballater. This thriving community makes for an ideal place to stop over with a range of accommodation options and myriad sporting pursuits.

Book now at: hostellingscotland.org.uk or contact our reservations team on: 0345 293 73 73
Join the conversation: [Facebook](https://www.facebook.com/hostellingscotland) [Instagram](https://www.instagram.com/hostellingscotland) [Twitter](https://www.twitter.com/hostellingscotland)

Ballater Youth Hostel
01796 472 308

Braemar Youth Hostel
01339 741 659

The Snugglers Hostel, Tomintoul
01807 580 364

Cairngorms Lodge Youth Hostel
01479 861 238

Aviemore Youth Hostel
01479 810 345

Start of the Snow Roads

Welcome to Blairgowrie & Rattray

Nestled on the banks of the River Ercht, we are ideally situated for touring the area.

Plenty of Local Independent Shops, Restaurants and Cafes
Riverside Walks, Fishing, Golf
Outdoor Seating/Relaxation
Outdoor Activities

Nearby Hill Walking Kayaking Husky Dog Sleds The Cateran Trail

All on our doorstep!
Come stay for a few days!
www.discoverblairgowrie.co.uk

B1

Granttown-on-Spey
BAILE NAN GRANNACH

"A week or a weekend, A night or a day. Spend some time in Granttown-on-Spey"

www.granttownonline.com

SnowRoads.

90 miles of

Explorers of this 90-mile journey, through the heart of the Cairngorms National Park, will discover dramatic landscapes carved by granite and ice as it winds from the picturesque market town of Blairgowrie through to the highland village of Granttown-on-Spey. Enjoy breath-taking scenery at every turn as you traverse the highest public roads in Britain and spot a curious glimpse of snow on the hillsides almost all year round.

Live like locals in the communities of Braemar, Ballater and Tomintoul and experience a range of natural and cultural attractions, all peppered with native flora and fauna and wildlife spotting. **Look out for three scenic route installations enticing you to discover new perspectives.**

www.snowroads.com

Blairgowrie to Braemar

The southern entrance to the Snow Roads is known as Cateran Country. As one of the largest towns in Perthshire, Blairgowrie sits on the banks of the River Eicht and is an ideal place to begin your Snow Roads adventure. It's the main start point for the 64-mile circular Cateran Trail which offers a network of walking routes for all abilities and wildlife is frequently spotted at nearby lochs. Winding on your journey you can stop over at the Bridge of Gally and Glenishe for further access to walking and the opportunity to venture into the mountains. Glenishe is known in Gaelic as 'Gleann Sìth', or Glen of the Fairies, due to its magical atmosphere and it caters for year-round sports against a wild and rugged backdrop. Part of the route here used to include a hair-raising, double-hairpin bend. It was so dangerous that it earned the nickname 'The Devil's Elbow' but, much to the relief of motorists, it was bypassed when a section of the road was straightened.

HIGHLIGHTS AND HIDDEN GEMS

- The Cateran Trail
- Cairn's Leap and Outlook Mill
- Kayaking along the rivers
- Llama trekking in Glenishe
- Wildlife spotting at Auchinappa Loch
- Porter Castle
- The Perse Distillery (Perse Glen)
- Glenishe Snowsports Centre

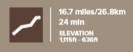


Braemar to Ballater

You have entered the area known as Royal Deeside. The mountainous village of Braemar is a great base for adventure, or relaxation, as you look out at views of its many surrounding hills which are often accompanied by sightings of deer, red squirrels and golden eagles. There is the opportunity to take part in many sporting activities, such as playing on Scotland's highest 18-hole golf course, pony trekking and climbing as well as learning about Braemar's rich history with live castles to see. At the heart of Royal Deeside and the Snow Roads, surrounded by ancient pine forest and natural beauty spots, is Ballater. An ideal place to stop over with strong royal connections. Many of the shops supply nearby Balmoral Castle, where the Queen spends her summers, so you can try some local produce fit for royalty. The locals are also known for their gusto in organising events with the Braemar Gathering, Victoria Week and The Ballater Games film family favourites.

HIGHLIGHTS AND HIDDEN GEMS

- Scotland's highest 18-hole golf course
- Braemar Castle
- St Margaret's Braemar
- Views from Creag Chennich
- Balmoral Castle
- Loch Muick
- Royal Lochnagar Distillery
- The Royal Station and the Royal Bridge



Ballater to Tomintoul

Nearby in Dinnert, the Muir of Dinnert National Nature Reserve and the Glen Tanar Estate inspire you with a host of walking opportunities and idyllic vistas and lochs. Remote and tranquil Strathdon offers another option in the area. On the fourth Saturday of August, experience its unique lake on a Highland Games called the Lecht Gathering renowned for its friendly atmosphere. Continuing on your journey through the Upper Donside area to Corrigaff and over the Lecht will take you past some more unconventional tourist attractions, such as the mysterious ringing stone of Richachary and the Bridge of Gairn. The River Don winds by the road through the landscape which goes from farmland to woodland lined with birch and pine to carefully managed heath. The ever-changing scenery is a photographer's dream and wildlife abundant. There are pit stops for a coffee and cake and gift shopping as well as local art and photography exhibitions. Stunning Corrigaff Castle is steeped in history with fantastic views.

HIGHLIGHTS AND HIDDEN GEMS

- Muir of Dinnert National Nature Reserve
- The Last Gallery
- Corrigaff Castle
- The Doune of Lecht
- The Watchers and A Moment in Time
- The Lecht Activity Centre
- The Lecht Mine
- Tomintoul Bird Hide



Tomintoul to Granttown-on-Spey

Tomintoul is the highest village in the Cairngorms and is known for its abundance of sporting pursuits including a vast network of bike and walking trails. The town even has its own Munro, a mountain over 3000ft, called Ben Avon. In the past, Tomintoul was known for its illicit whisky stills. Today whisky still plays an important role, with Glenlivet and many other Speyside distilleries just a stone's throw away. Stunning dark skies and easy access makes Tomintoul one of the best places in the park to discover the wonders of the night sky, so enjoy a day of activities before a night brimming with stars. In Granttown-on-Spey, a bustling high street boasts traditional architecture, quirky cafes and unusual shops. Enjoy a glimpse of a Japanese Pagoda which has been turned into an events space to host year-round happenings. A beautiful setting next to the River Spey with many walking opportunities and views stretching as far as the Cairngorms and including Ben Rinnes and the Cromdale Hills.

HIGHLIGHTS AND HIDDEN GEMS

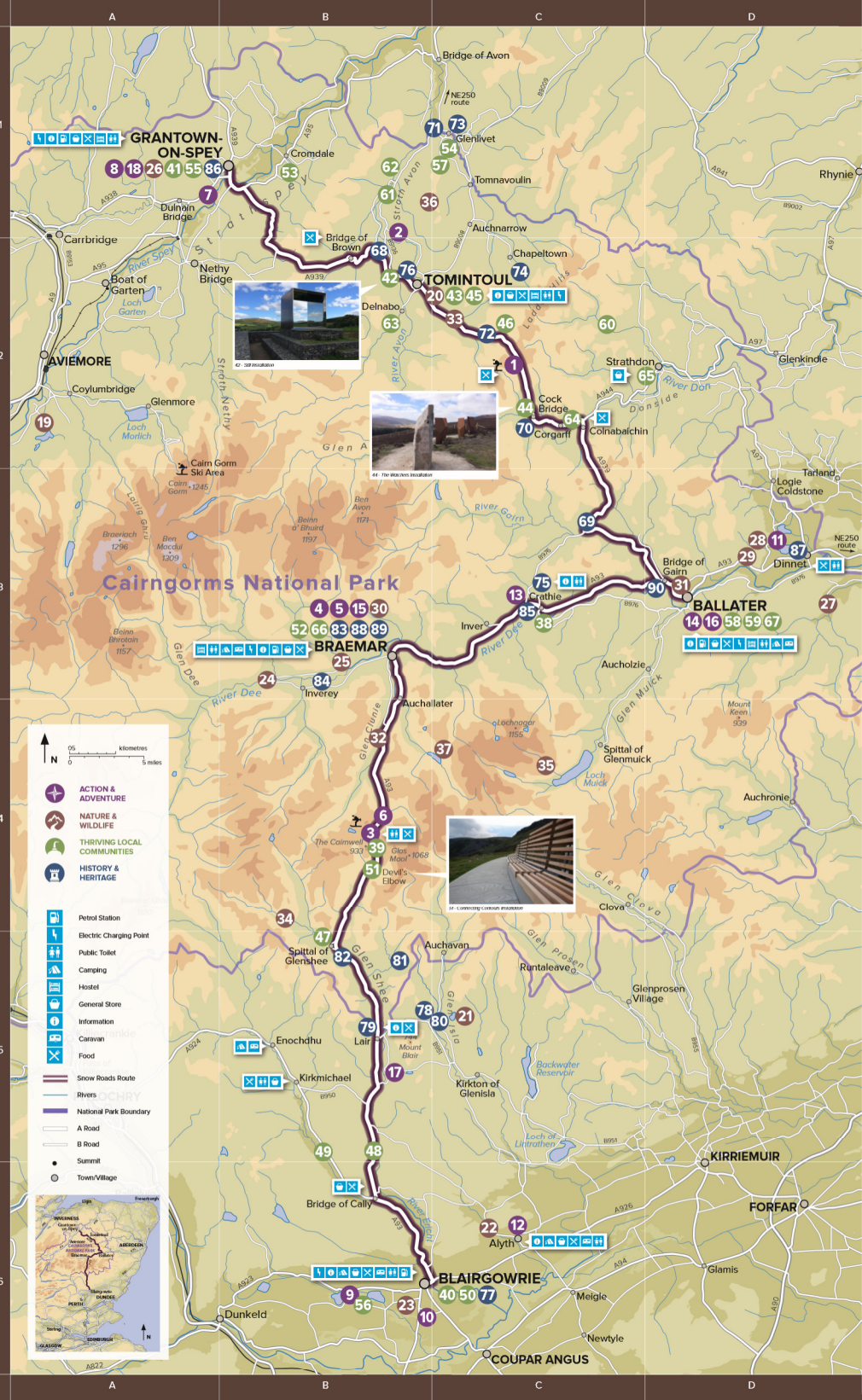
- The Parkhead College at Scalan
- Tomintoul Gallery
- Glenlivet Mountains Bike Trails
- The Pagoda
- Parkhead Bridge
- Anapach Woods and Trails
- Grantown Museum
- The Balmhoney Distillery (Coornan gift)



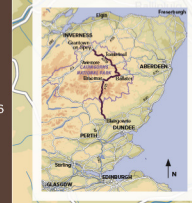
- | | | | |
|--|---|--|---|
| <p>ADVENTURE & ACTION</p> <ul style="list-style-type: none"> 1 Loch Lomond Cycle Centre 2 Lake District 3 Glenlivet Speyside Centre 4 Tomintoul Highland Golf Course 5 Inverness Highland Golf Course 6 Glen Muik Mountain Circuit 7 Craggy Gully 8 Glenlivet-on-Spey Golf Course 9 Ailsa Craig 10 Braemar Golf Course 11 Muir of Dinnert National Nature Reserve 12 Glenlivet 13 MBSA Walking - Galloway and Ben 14 Blairgowrie Golf Club 15 Braemar Mountain Sports Ltd 16 Cycle Highways 17 Lairn Walking 18 Base Camp Lakes | <p>NATURE & WILDLIFE</p> <ul style="list-style-type: none"> 18 Loch Lomond (Ben Linn of the Ben) 19 Braemar (Ben Linn) 20 Braemar (Ben Linn) 21 Braemar (Ben Linn) 22 Braemar (Ben Linn) 23 Braemar (Ben Linn) 24 Braemar (Ben Linn) 25 Braemar (Ben Linn) 26 Braemar (Ben Linn) 27 Braemar (Ben Linn) 28 Braemar (Ben Linn) 29 Braemar (Ben Linn) 30 Braemar (Ben Linn) 31 Braemar (Ben Linn) 32 Braemar (Ben Linn) 33 Braemar (Ben Linn) 34 Braemar (Ben Linn) 35 Braemar (Ben Linn) 36 Braemar (Ben Linn) 37 Braemar (Ben Linn) 38 Braemar (Ben Linn) 39 Braemar (Ben Linn) 40 Braemar (Ben Linn) 41 Braemar (Ben Linn) 42 Braemar (Ben Linn) 43 Braemar (Ben Linn) 44 Braemar (Ben Linn) 45 Braemar (Ben Linn) 46 Braemar (Ben Linn) 47 Braemar (Ben Linn) 48 Braemar (Ben Linn) 49 Braemar (Ben Linn) 50 Braemar (Ben Linn) 51 Braemar (Ben Linn) 52 Braemar (Ben Linn) 53 Braemar (Ben Linn) 54 Braemar (Ben Linn) 55 Braemar (Ben Linn) 56 Braemar (Ben Linn) 57 Braemar (Ben Linn) 58 Braemar (Ben Linn) 59 Braemar (Ben Linn) 60 Braemar (Ben Linn) 61 Braemar (Ben Linn) 62 Braemar (Ben Linn) 63 Braemar (Ben Linn) 64 Braemar (Ben Linn) 65 Braemar (Ben Linn) 66 Braemar (Ben Linn) 67 Braemar (Ben Linn) | <p>THRIVING LOCAL COMMUNITIES</p> <ul style="list-style-type: none"> 38 Braemar Community Centre 39 The Cairn of Pines - highest point of UK public roads 40 Braemar (Ben Linn) 41 Braemar (Ben Linn) 42 Braemar (Ben Linn) 43 Braemar (Ben Linn) 44 Braemar (Ben Linn) 45 Braemar (Ben Linn) 46 Braemar (Ben Linn) 47 Braemar (Ben Linn) 48 Braemar (Ben Linn) 49 Braemar (Ben Linn) 50 Braemar (Ben Linn) 51 Braemar (Ben Linn) 52 Braemar (Ben Linn) 53 Braemar (Ben Linn) 54 Braemar (Ben Linn) 55 Braemar (Ben Linn) 56 Braemar (Ben Linn) 57 Braemar (Ben Linn) 58 Braemar (Ben Linn) 59 Braemar (Ben Linn) 60 Braemar (Ben Linn) 61 Braemar (Ben Linn) 62 Braemar (Ben Linn) 63 Braemar (Ben Linn) 64 Braemar (Ben Linn) 65 Braemar (Ben Linn) 66 Braemar (Ben Linn) 67 Braemar (Ben Linn) | <p>HISTORY & HERITAGE</p> <ul style="list-style-type: none"> 68 Braemar (Ben Linn) 69 Braemar (Ben Linn) 70 Braemar (Ben Linn) 71 Braemar (Ben Linn) 72 Braemar (Ben Linn) 73 Braemar (Ben Linn) 74 Braemar (Ben Linn) 75 Braemar (Ben Linn) 76 Braemar (Ben Linn) 77 Braemar (Ben Linn) 78 Braemar (Ben Linn) 79 Braemar (Ben Linn) 80 Braemar (Ben Linn) 81 Braemar (Ben Linn) 82 Braemar (Ben Linn) 83 Braemar (Ben Linn) 84 Braemar (Ben Linn) 85 Braemar (Ben Linn) 86 Braemar (Ben Linn) 87 Braemar (Ben Linn) 88 Braemar (Ben Linn) 89 Braemar (Ben Linn) 90 Braemar (Ben Linn) 91 Braemar (Ben Linn) 92 Braemar (Ben Linn) 93 Braemar (Ben Linn) 94 Braemar (Ben Linn) 95 Braemar (Ben Linn) 96 Braemar (Ben Linn) 97 Braemar (Ben Linn) 98 Braemar (Ben Linn) 99 Braemar (Ben Linn) 100 Braemar (Ben Linn) |
|--|---|--|---|

The Snow Roads are a new route, designed to help you explore the Cairngorms National Park and its surrounding areas. The route is a mix of public roads and private roads. It is not a road to be used in winter and is not a road to be used in winter. It is not a road to be used in winter and is not a road to be used in winter.

© 2023 Cairngorms National Park Authority. All rights reserved. This is a public document and its contents may be reproduced or translated in any form without written permission.



- ACTION & ADVENTURE**
- NATURE & WILDLIFE**
- THRIVING LOCAL COMMUNITIES**
- HISTORY & HERITAGE**
- Petrol Station
- Electric Charging Point
- Public Toilet
- Camping
- Hostel
- General Store
- Information
- Caravan
- Food
- Snow Roads Route
- Rivers
- National Park Boundary
- A Road
- B Road
- Summit
- Town/Village



The Snow Roads are a new route, designed to help you explore the Cairngorms National Park and its surrounding areas. The route is a mix of public roads and private roads. It is not a road to be used in winter and is not a road to be used in winter.

© 2023 Cairngorms National Park Authority. All rights reserved. This is a public document and its contents may be reproduced or translated in any form without written permission.